







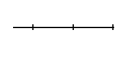






# Decatur Township City-County Council Districts and Precincts

-  Council District
-  Precinct
-  Decatur Township
-  Major Water
-  Interstate Highway
-  Main Thoroughfare
-  Major Arterial Street
-  Local/Residential Street
-  Ramp
-  Railroad
-  Airport
-  Surrounding County



Date: December 2008  
 Produced by: Marion Co. ISA-GIS Division, F.B.  
 Data Source: IMAGIS, City of Indianapolis/Marion Co. GIS

This map does not represent a legal document.  
 It is intended to serve as an aid in graphic representation  
 only. Information shown on this map is not warranted  
 for accuracy or merchantability.

